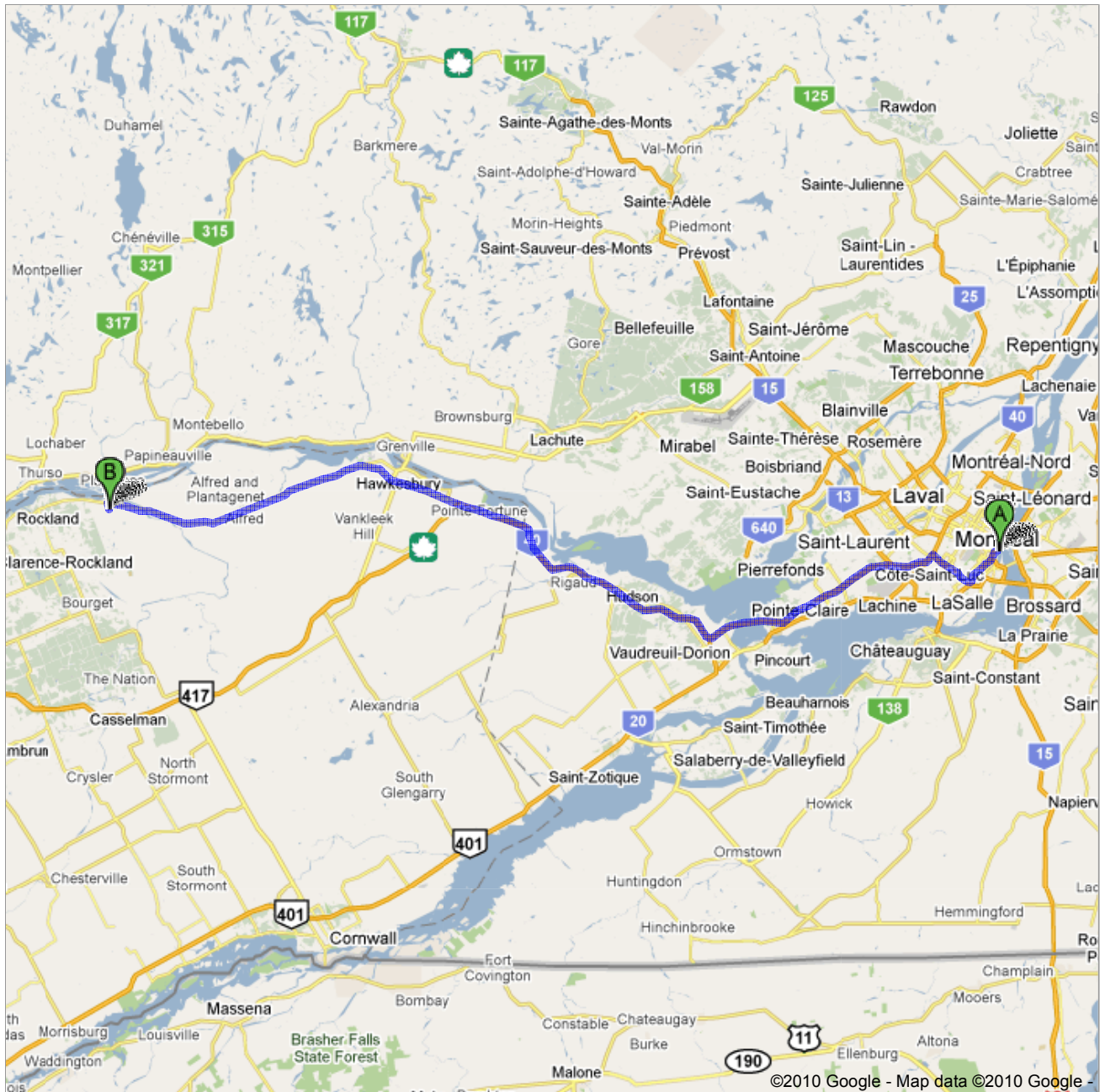













Directions to Papanack Park Zoo
150 County Road 19, Wendover, ON K0A 3K0 - (613) 673-7275
142 km – about 2 hours 0 mins



 Montreal, QC

- | | | |
|---|--|-----------------------------|
| | 1. Head southwest on Rue Notre-Dame E toward Place Jacques Cartier | go 300 m
total 300 m |
|  | 2. Take the 1st right onto Boulevard Saint-Laurent | go 140 m
total 450 m |
|  | 3. Take the 1st right onto Rue Saint Antoine E | go 160 m
total 600 m |
|  | 4. Take the Autoroute 720 O ramp on the left
About 1 min | go 400 m
total 1.0 km |
| | 5. Merge onto Autoroute 720 W
About 3 mins | go 5.0 km
total 6.0 km |
|  | 6. Take exit 1-N to merge onto Autoroute Décarie/Autoroute 15 N toward Saint-Jérôme
About 4 mins | go 6.6 km
total 12.6 km |
|  | 7. Take exit 70 O on the left for Autoroute 40 O toward Autoroute 520/Hull/Ottawa | go 550 m
total 13.2 km |
|  | 8. Merge onto Autoroute 40 W
Entering Ontario
About 44 mins | go 66.4 km
total 79.6 km |
| | 9. Continue onto ON-417 W
About 6 mins | go 8.9 km
total 88.5 km |
|  | 10. Take the County 17 exit toward Hawkesbury/Rockland
About 1 min | go 1.1 km
total 89.6 km |
| | 11. Merge onto County Road 17
About 56 mins | go 51.3 km
total 141 km |
|  | 12. Turn left at County Road 19 (signs for Wendover)
Destination will be on the left
About 2 mins | go 1.0 km
total 142 km |

 **Papanack Park Zoo**

150 County Road 19, Wendover, ON K0A 3K0 - (613) 673-7275

These directions are for planning purposes only. You may find that construction projects, traffic, weather, or other events may cause conditions to differ from the map results, and you should plan your route accordingly. You must obey all signs or notices regarding your route.

Map data ©2010 Google

Directions weren't right? Please find your route on maps.google.ca and click "Report a problem" at the bottom left.